

“Why Did the Anacostan Indians Choose to Live on Capitol Hill?”  
by Armand Lione, Ph.D.

The next time Hollywood is looking for a story about American Indians (Amerinds) who capture a 20-something settler and integrate him into their tribe for 5 years, the saga of the Anacostan Indians, who lived in and around what is now Washington, DC, may become a major movie - It's already a comic (Fig. 1)(34). (See details on Henry Fleet later in the article.)



Fig. 1. Frames from “Up the River” by Joe Sutliff, 2016 (Ref 34)

The Anacostans were only one of the many tribes who have lived around the Chesapeake Bay. Like many of their peers, they were farmers, but their reputation includes special associations with trading.

In the summer of 1608, when Captain John Smith and his mapmakers sailed up the Potomac to the area where Bolling Airforce Base now sits, they labeled the Piscataway tribe they found there, “Nacotchtanck.” (Fig. 1A, Fig 2).



Fig. 1a. Anacostan tribe name as first written by Capt. John Smith's mapmakers.

The proximity of this tribe to the confluence of a second river that joined with the Potomac (now “The Anacostia”) put them in a choice location to be traders, and the name Nacotchtanck was meant to mean “a town of traders (1).”

Within 20 years of the publication of Smith's map, Father Andrew White, who came to the colonies to convert the Natives along the Potomac in 1634, changed the name used for the tribe of traders by adding an "a" sound to beginning of the name. White studied the Piscataway dialect of the Algonquin language, so he could preach in their native language. He noticed, as have other commentators after him (40), that the word for "a town of traders," would be "anaquashatanik" which is based on the Algonquin words, "anaquash," meaning "to trade," and "tanik," meaning "town." Father White's addition to the name led to a number of name variations among the other English settlers, but one of the most popular derivative forms became "Anacostan."

Public interest in the Native tribe of DC often starts with reference to Captain Smith's 1608 map, and it isn't hard to find citations online with the name "Nacotchtanck," or a variation of that spelling, including the entry on Wikipedia (31) (Fig. 2 & 3).

The error in the original name isn't surprising, since Algonquin languages do not have an alphabet, Smith's mapmakers couldn't just ask "how do you spell that?" Variations on the names of Native tribes are common. A 1787 document on the transcription of Native languages by English settlers includes a comment "almost every man who writes Indian words, spells them in a peculiar manner..." (42).

The Native Americans weren't the only group who got their names mangled by local English speakers. For example, the Amish people who migrated from Germany and settled in Pennsylvania would have told English speakers they were "Deutsch." Now, the Amish are commonly referred to as the "Pennsylvania Dutch."

As evidence that the Nacotchtanck name was rapidly replaced by forms similar to Anacostan, the 1666 Articles of Peace and Amity that were established between Lord Calvert and several Native tribes, does not include Nacotchtanck, but lists the tribe as "Anacostanck." (43)

Today, the only two lasting cultural references to the Anacostans are the modified version of their name given to the Anacostia river and the Washington, DC neighborhood on that river (2).

What we know about this tribe has the makings of a great story. In addition to their unique 5 year encounter with Henry Fleete, they lived on the land that was to become the future capital of the United States. Among the many Amerind settlements that have been identified around what is now Washington, DC, this article will focus on the Anacostan village that was located only a few blocks from where the US Capitol Building now stands. In several ways, this location is unique for an Amerind village. It is unquestionably the location that provides the deepest link between the first people who lived on this land and all current residents of our Capital City.



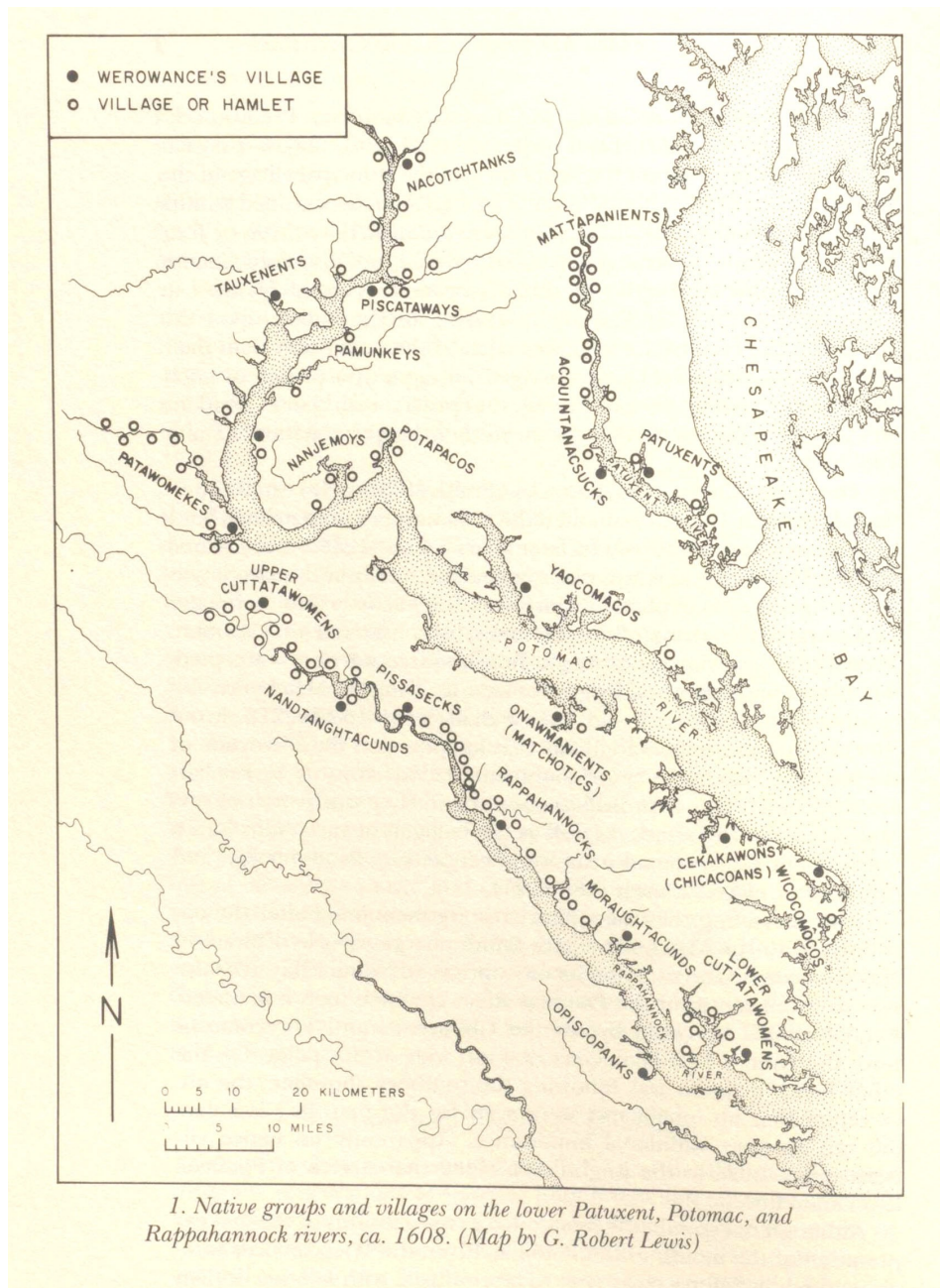


Fig 3. Native groups and villages on the lower Patuxent, Potomac, and Rappahannock rivers, ca.1608 (Map by G. Robert Lewis) (13)

Other maps specific for Anacostan villages have them spread along the Potomac river, up to the lower falls, and along the Anacostia (Fig. 4).

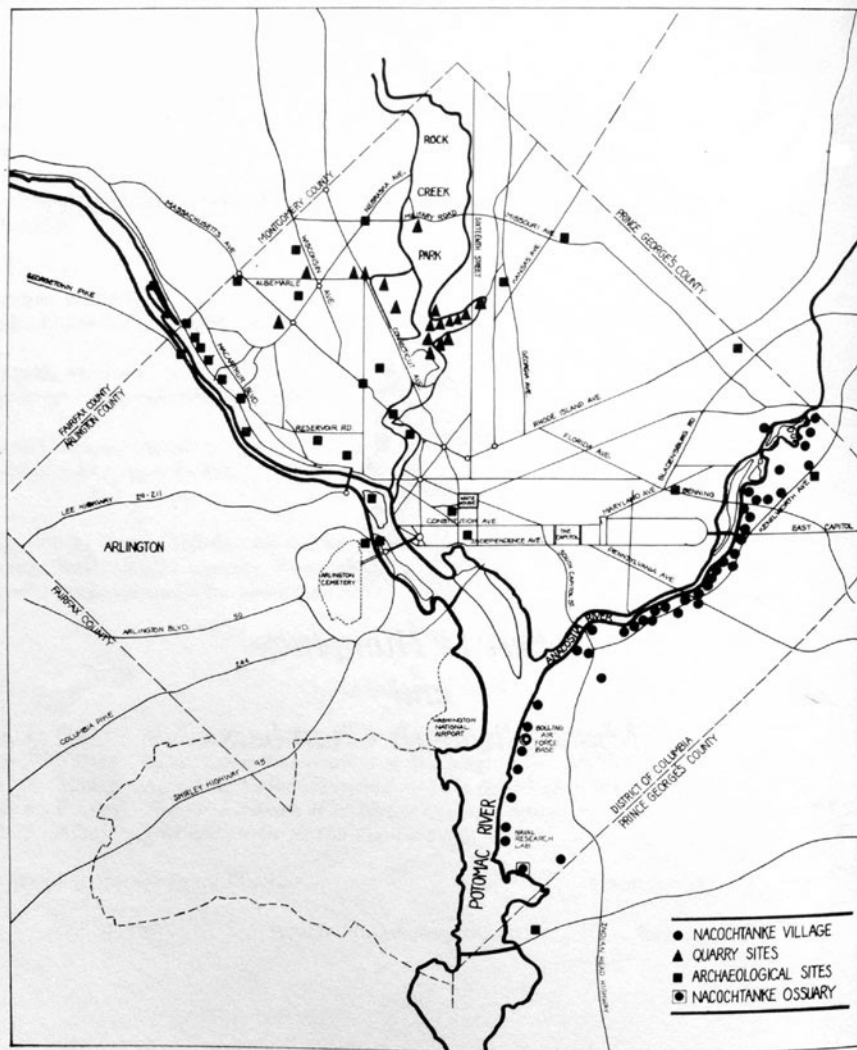


FIGURE 1  
Archaeological Sites in the District of Columbia

Fig 4. Archaeological Sites in the District of Columbia (Ref 7)

One of the earliest reports of the Native presence on Capitol Hill came from the artifacts and skeletal remains of a young girl that were uncovered in 1883 when Garfield Park was being constructed. These finds were described in two newspaper reports (Fig 4a,b) (35,36).

The major Native American artifacts described in both articles are a wooden stake that appeared to once have been used to hold canoes on the edge of a body of water and some bones of what was later identified as a young girl. Also found was “hair straight and black, like that of Indians.” (35)

Much of what we know about the Anacostan village site closest to the Capitol comes from the research and writings of Samuel Vincent Proudfit (1846-1934) in the late 1800s (4). Proudfit was an archaeologist who had done extensive research on the Amerinds who lived along the Missouri River in Iowa. In the early 1880s, he returned to Washington to work at the Interior Department. Proudfit was among a small group of archaeologists, including Willian H. Holmes (1846-1933) and Elmer R. Reynolds (1863-1911), who identified and collected the remains of the Amerinds of the District.

Holmes and Reynolds focused on the archaeology of the Piney Branch quartzite quarry and the soapstone quarry near Van Ness, both sites in the Northwest quadrant of Washington, DC (Fig 4). Quartzite is the locally available stone that can be chipped into a sharp edged tools, such as ax heads or arrowheads. It is harder to work with than flint, but more common (see Fig 5). Soapstone is a soft rock, relatively easy to cut and shape, that was used to make cooking pots, bowls and pipes (see Fig 12).

In Proudfit's key article on the Amerind villages in Washington, DC, he seemed pleased by the ready availability of archaeological artifacts at hand in the District:

“These fields have been under cultivation for many years, and are regularly visited by local collectors, yet they are to-day, in places, fairly strewn with the wreck of the old village life.” (5)

His colleague Holmes was even more ebullient about the richness of the remains to be found around the District: “So numerous indeed are [the remains] in certain localities that they are brought in with every load of gravel from creek beds, and the laborer who sits by the wayside breaking boulders for our streets each year passes them by the thousands beneath his hammer; and it is literally true that this city, the capital of a civilized nation, is paved with the art remains of a race who occupied its site in the shadowy past.” (6)

More recent evidence of the abundance of native artifacts in the District appeared in 1975, when Robert S. Marshall, a National Park Curator, not an archaeologist, superficially inspected the fill dirt that was dug out from under the White House when a swimming pool was being built. It turned out that the fill dirt contained 17 Native artifacts, including 2 quartzite points and a pottery fragment (7). (Fig. 5). In the summer of 1976, Marshall did additional digs on the White House grounds and found additional artifacts (7). A number of Native artifacts have also been found on the Washington Monument grounds that adjoin the White House (Fig. 5a) (33).

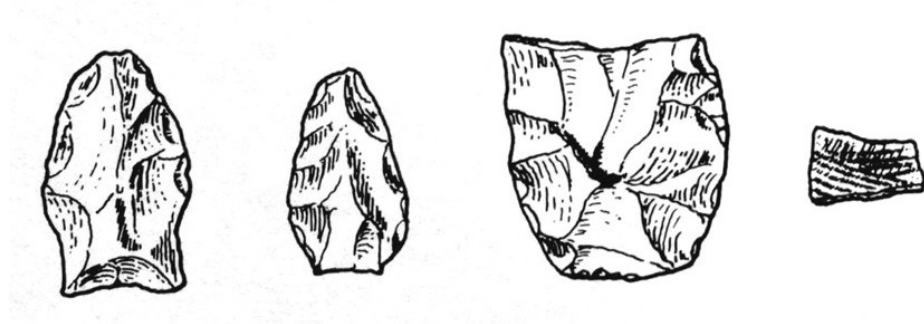


Fig 5. Artifacts from the Excavations of the White House Swimming Pool (7).



Figure 5a: Artifacts from the Washington Monument Site in the 1880s. Collection held at the National Museum of Natural History. (33)

Other notable finds in the District include 1937 discovery of skeletal remains from more than 100 Natives that were uncovered during runway expansion on the Bolling Air Force base (8) (Fig. 4) and a pit containing shark teeth, a comb, pendants, cloth and human bones uncovered during the construction of the Whitehurst Freeway in 1997 (Fig. 6) (9). From the location of the Bolling remains, association with the Anacostans is likely (8). Carbon dating of the Whitehurst freeway remains suggested they came from Middle Woodland archaeological culture (300 BC–AD 900) (9).

During the construction of the James Creek Canal in 1866, remains of what was a Native fishing site were uncovered (Fig. 5b) (37). The news article reported that while the creek was being dredged, a number of Native American artifacts were found in one spot along the shoreline. This spot was enclosed within about a thirty-foot area and included axes, spears, arrowheads and pestles. It was believed to be an Anacostan fishing village.

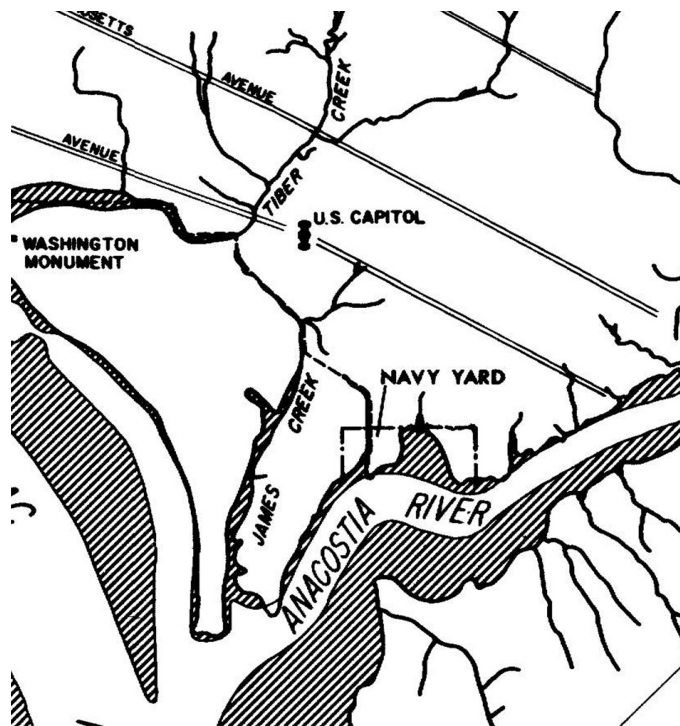


Fig. 5. 1790 map of Buzzard Point, showing James Creek before it was made into a canal.

When the Virginia Ave railroad tunnel was being dug in 1871, workers discovered a Native canoe 40 ft underground (38). That level below ground on Capitol Hill now corresponds to sea level.

There is a second article describing the odd fate of the Indian canoe, which never received close examination at the time. The second article explains that the workmen found the canoe and broke it up to save as relics before it could be inspected by the engineer overseeing the work site. (38)





**Figure 5-15. Artifact Assemblage at the Base of Feature 283, Ramp 3** (clockwise from left: comb [3216-1]; bead [5007-1]; slate pendant [3250-1]; schist pendant [3234-1]; point [3250-2]; antler disks [3216-2; 3249-3,4; 3265-4; 5009-4; 5013-1]; shark teeth [223-1; 3216-5,12; 3249-1,2; 3265-1,3; 5009-1,3]; hammerstone [3216-15]; phallus effigy [5007-2]).

Fig. 6. Native Artifacts from Whitehurst Freeway Construction (9)

In Proudfit's key article, "Ancient Village Sites In The District Of Columbia...", he explained the chief clue he used to locate a native village:

"In addition to the stone relics which this field affords, it should be observed that an abundance of pottery, in fragments, is to be found - one of the unfailing evidences of permanent aboriginal occupation." (10)

In a later paper, Proudfit explained his criteria in more detail (11):

"An examination of any cultivated field that lies along the Potomac or Anacostia will furnish more or less evidence of temporary occupation. The difference between these places and village sites is readily discernible in the character of the remains, as well as in the quantity. The former show flakes, and chips of stone, with here and there an implement of the knife and arrowhead type, while the latter, with its ever-present pottery, seems to have left its mark on every stone in the field. The wreck of an old village can never be mistaken for the camp-ground of a single season."

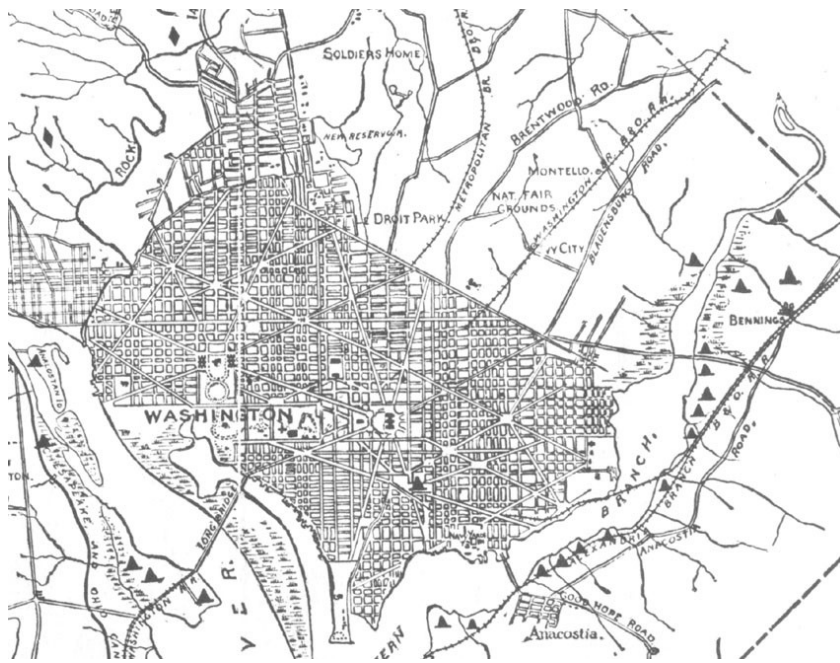


Fig 7. Proudfit Map of the District of Columbia showing village site on Capitol Hill (4).

In this paper, Proudfit also clarifies his use of the term, “village:”

“it should be remembered that an Indian village of the Potomac was not a compact assemblage of houses, but scattered dwellings along a watercourse, with the intervening spaces usually under cultivation. In some instances, however, a cluster of houses might be found at such points as afforded more than the ordinary riparian advantages, but usually the dwellings were comparatively isolated.” (11) Anthropologists now describe this character of Native houses as “dispersed-settlements” (12).

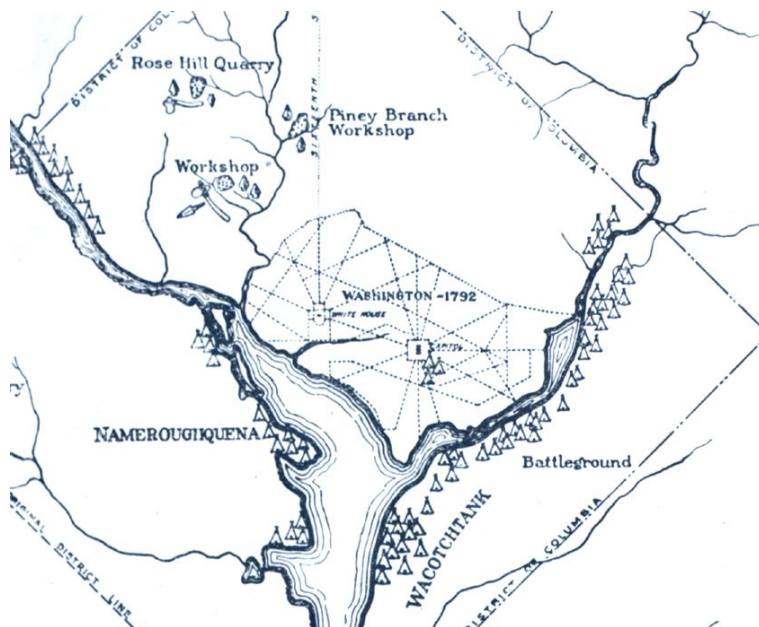


Fig 8. Diagram of Indian Villages, p. 6 in Development of the United States Capital. Washington, Government printing office, 1930. (71<sup>st</sup> Congress, 1<sup>st</sup> session, House document no. 35).

Of the two villages Proudfit identified inside the boundaries of the District, one was near the Anacostia in the area that is now the US. National Arboretum (Fig 8b). (see details in link in ref 39).

Form 10-300a  
(July 1969)

UNITED STATES DEPARTMENT OF THE INTERIOR  
NATIONAL PARK SERVICE

**NATIONAL REGISTER OF HISTORIC PLACES**  
**INVENTORY - NOMINATION FORM**  
(Continuation Sheet)

STATE \_\_\_\_\_  
COUNTY \_\_\_\_\_

FOR NPS USE ONLY  
ENTRY NUMBER \_\_\_\_\_ DATE APR 11 1973

(Number all entries)

8. Significance - National Arboretum

The primary functions of the Arboretum are research and education and its federal support allows it to take on long-term projects that are not usually the duty of state or local agencies.

The site upon which the Arboretum has been constructed has an interesting history of its own. It is cited on S.V. Proudfit's 1890 map of Indian sites in the District, and in the early 1930's numerous Indian relics were uncovered near the west bank of the Anacostia River. The Nacotchtank Indians, a branch of the Piscataways (or Conoys) are known to have camped in this general area, but an excavation of the Arboretum site is needed to ascertain which Indians inhabited that specific location. The Indians of the Chesapeake Bay and its tributaries played a major role in the development of this region, and these

Fig 8b. Selection from 1973 description of Native Village site on grounds of US National Arboretum (39).

The location of the second village on Capitol Hill was described as (10):

“the Carroll place in Washington, north of Garfield Park and between First and Second streets S. E.,”

The Carroll place refers to the house that Daniel Carroll, one of the original District land owners, built on the location in 1793 (13) (Fig. 9).




Fig 9. Duddington Manor, built 1793, demolished 1886.

A map of the property (Fig. 10) shows that the grounds contained a spring which was probably a key element for Daniel Carroll's choice of the location, as it would have been for the Anacostans before him. A description of the grounds, written in 1898, said “the manor, situated in a grove of giant oaks,

in the midst of which was a large, free-flowing spring of drinking water” (14).

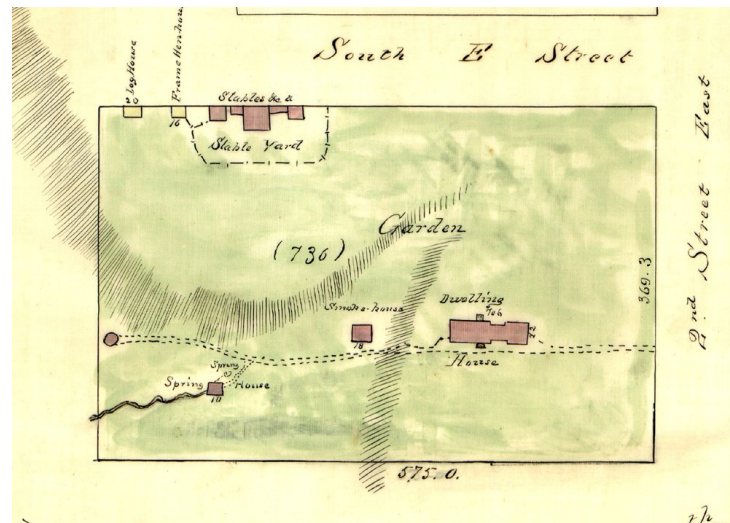


Fig 10. “Plan of part of Washington shewing the situation of the buildings belonging to Mr. Dan'l Carroll of Duddington.”

Carroll was referred to as Daniel Carroll of Duddington, his family's hometown in England. The path shown through the property that led to the spring was the likely origin of the street now called “Duddington Place” which was not a street on the original L'Enfant city plan.

Daniel Carroll died in 1849. His daughters lived in the house until 1886 when the land was sold for redevelopment into the row houses that stand there today (13). Proudfit printed his key article about this village site and others in the District in 1889, so he seems to have gained access to the property to look for artifacts after his return to the District from Iowa in the mid-1880s.

Most Anacostans lived along the water, many on the east bank of the Anacostia (Figs. 4 & 8). Identifying a spring on this village site explains how the Natives got water without living on a stream or river.

Records from the early settlers indicate that the Anacostans were believed to have good stores of corn. It was an attempt to barter for corn that brought a party of 26 men from Jamestown to the Anacostans in 1622 (18). The Anacostans were suspicious of the settlers and the negotiations did not go well (19). A confrontation erupted that led to the death of all but one member of the trading party, Henry Fleete (1602-1661). Five men who did not go ashore with the trading party escaped. Fleete, about age 20, was taken captive and lived with the Anacostans until 1627 (Fig. 1) (18,20). Sadly for the historic record, Fleete never made detailed comments on his time with the Anacostans, other than to say he “spent his youth” with them (20).

Other speculative roles that attracted some Anacostans to the Carroll site might have been: an outlook providing broad views of both rivers, from treetops on the hill; a sheltered space, removed from the river and less accessible to attack; a dryer area with fewer mosquitoes and other insect pests that might be found on the rivers.

The extensive development around the Carroll site in Southeast Washington, DC, included the elimination of the creek (James or Goose Creek) that ran along the base of what is now Capitol Hill (Fig. 12). Other changes in the District have been even more dramatic. The shorelines of the Potomac and the Anacostia rivers are now far different than they were before the European settlers arrived. A visit to Kingman Island in the Anacostia can provide a vivid experience of the changes in the river (Fig. 12). Prior to the arrival of European settlers in the 18th century, the Anacostia River was a fast-flowing and relatively silt-free river with very few mudflats or marshes. Kingman Island didn't exist. Between 1860 and the late 1880s, large mudflats ("the Anacostia flats") formed on both banks of the Anacostia River due to deforestation and runoff from farming upstream along the river. To eliminate a prime breeding ground for malaria- and yellow fever-carrying mosquitoes, dredging was used and Kingman island was built up on those flats by the Army Corp of Engineers in the early 1900s (21).

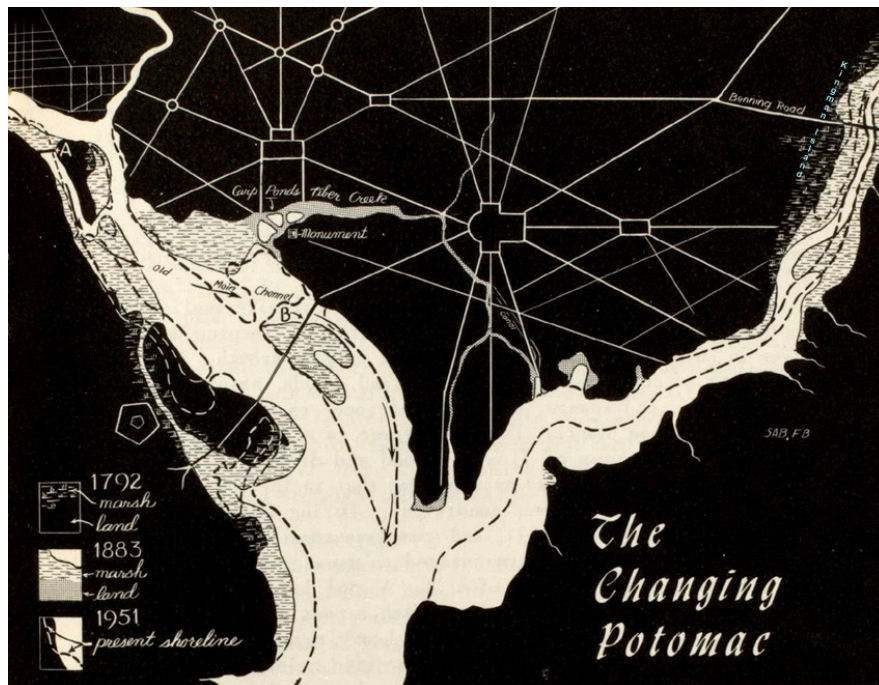


Fig. 12. The Changing Potomac.

On Proudfit's maps and several others (Fig. 3,5,7; Ref. 3,8), it's odd that a tepee icon was used to designate "Indian villages." A scholar like Proudfit was very likely to know that the typical house of the Anacostans and all the natives of the Chesapeake was the wigwam or longhouse (Fig 13). The tepee is portable, like a tent. Amerinds who farmed, like the Anacostans, built domed huts to be occupied for months or years. Drawings of the villages and natives of the Southeast from the late 1500s show the basic shapes of the wigwam and long house (Fig. 13). The tepee, much like the large feather headdress, was characteristic of the Natives of the American southwest.




Fig 13. Drawing of the Indian Town of Secota, printed 1585

As shown in Fig. 14, Algonquin Amerinds also had their own style of dressing and used far fewer feathers.



Fig 14. A weroan or great Lorde of Virginia.

In his writings, Proudfit did use the term wigwam (22), so it is likely that the tepee error was not his. A possible explanation for the inappropriate use of the tepee icon on the maps could be the demands of his publishers and printers, who might have preferred the tepee icon as simpler, more readily available or made, and more easily recognized by the reader.

The period following the arrival of Europeans was hard on the Anacostan tribe as it was on all the native peoples of the Chesapeake region. European diseases, such as measles, cholera and smallpox, devastated some tribes and cut their numbers drastically (23). There are no detailed reports about diseases among the Anacostan. However, even in the early 1600s, the Anacostans were estimated to be a tribe with only about 340 members (24). During the 17<sup>th</sup> century they were repeatedly attacked by the settlers and continued to fight wars with other nearby tribes (18). For example, in November of 1622, an attack by settlers, intended to take revenge for the death of the men in the Henry Fleete incident, killed several Anacostan warriors and burned their crops (18). This happened only 8 months after the Anacostans captured Fleete. It certainly must have been an awkward time for their hostage. The journal Fleete published later in his life does not contain any details about his time with the Natives (20), but he obviously survived. In 1627, Fleete returned to Jamestown and then England. During his 5 years with the the Anacostans, Fleete learned their Algonquin language which made him a very successful trader when he returned to the Chesapeake (18).

By the late 1660s, the Anacostans had been so ravaged by fighting and disruptions in their lives that the remaining members of the tribe moved for a short period to what we now know as Roosevelt Island (25). The earliest settler name for Roosevelt Island was “Anacostine Island” (25), and it was also called “Analostan Island.” After that relocation, the remaining Anacostans eventually dispersed themselves into the larger Piscataway tribe and lost their tribal identity. In 1697, most of the decimated Piscataway tribe in southern Maryland moved to Pennsylvania (23).

Speculation about the activities in the Anacostan's Capitol Hill settlement, while it functioned, are limited by what we can say about the time frame for when it was occupied. Defining the time period for archaeological evidence of the Anacostan and possible tribes before them in the District was a topic repeatedly addressed by Proudfit and Holmes (4,26). The depth of the debris left at the quartzite quarry on Piney Branch made it evident to Holmes that work had gone on in that spot for at least hundreds of years (26)(Fig. 15).



Fig 15. WH Holmes in the Piney Branch Quarry

Based on similar findings at various levels in the massive debris, Holmes stated that there was no evidence that more than one group had worked there, but that was the limit to what he could conclude (26). Rock debris and pottery fragments only offer limited clues about their creators. They can clearly demonstrate that Natives were there, but most often, only a very broad estimate about when. The remaining artifacts certainly cannot say with precision when the the Natives stopped their work or

moved any particular settlement.

Another limiting factor in describing this Anacostan settlement on Capitol Hill is the fractured information that has been passed down on how and when the Natives lived in and around what would be the District. Based on his 1608 visit, John Smith placed the home of the Anacostan Chief on the east bank of the Potomac, below the mouth of the Anacostia (2). We don't know exactly how long it stayed there, but we do know it was gone about 60 years later. The Anacostans were not closely followed in the Colonist's records, so what we can now say about them is rather limited (27). Observations about their life and culture must rely on speculation generalized from reports on other Algonquin tribes around the Chesapeake Bay.

For example, can we define how long into the European period the Anacostans continued to work in the quartzite and soapstone quarries? There are a number of possible social factors that we can't describe in much detail: Was working the unique local quartzite quarry (26) to make arrowheads a fundamental part of becoming a warrior? Soapstone was roughly cut in its quarry, then moved and finished later (29). Was finishing soapstone into cooking vessels and other items something men and women did routinely, or was it an infrequent task? (Fig. 16)

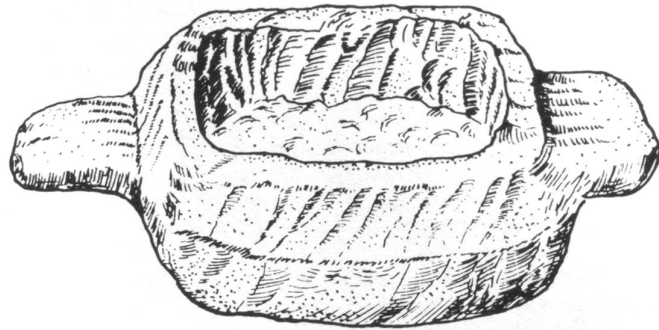


Fig 16. Unfinished Soapstone Vessel

The items made from the raw materials in the quarries were useful from day to day, and were also good commodities for trade. However, it would have been true then, as now, that factors such as stress on the community, from sickness, the death of their warriors, or the destruction of their farm fields (18), would affect many aspects of the Native's lives, including their productivity and health. As the post contact records show, the stresses on the tribe were substantial enough to disperse it completely by the late 1660s (23,30).

Garfield Park in southeast Washington adjoins the land of the former Carroll estate, which Proudfit designated as the site of the Capitol Hill village. Current dog walkers in Garfield park are actually sharing with the Anacostans in a long tradition of keeping dogs as helpers and pets (31). Evidence of dogs living among the Chesapeake Natives can be found in a 1585 drawing of an Amerind village in what is now Virginia (Fig. 17). A dog is shown in profile in the upper left of the central, open space in the village.






Fig. 17. A portion of the drawing, “The towne of Pomeiock,” by John White. ca 1585.



Fig. 18. A Carolina Dog, Wikipedia

The Carolina Dog, with a heritage traced back about 8000 years in North America (32), having travelled with the Natives in their migration from Siberia, is now a standard breed that would be the breed shown in profile in the drawing (Fig. 18). Although it's unlikely that any of the Native's dogs received the level of care that is common today, Native burial sites in Virginia have uncovered a dog buried at the feet of its owner, and dogs buried in graves of their own (31). These burials show that dogs could be valued members of a Native community.

What the colonial records describe about Natives around the Chesapeake, and the Anacostans, largely covers a period of decline. Our appreciation of the settlement on Capitol Hill, as well as the many other settlements around the city (Fig. 3,5,7,8), cannot be based on the few decades in which the lives and culture of the Anacostans were cut short. The presence of the Anacostans on this land unquestionably spans centuries before the English settlers moved in. Today, despite enormous technological changes, we still share with the Anacostans our day to day experience of this land - it's heat and humidity, the snowfalls, life bounded by two rivers and our care of animals.

With the long passage of time and extensive development of Capitol Hill around Garfield Park, there is probably a very limited potential to find more remains from this village and the people who lived there. However, at present, the history of this village is not noted publically anywhere near the site on Capitol Hill or even within the District. We may not be able to learn much more, but there is still a great potential to acknowledge and teach what we do know about the Anacostan Natives who once lived in

the heart of our Nation's capital.

## References

1. Charles R Burr, "A Brief History of Anacostia, Its Name, Origin and Progress." *Records of the Columbia Historical Society, Washington, D.C.* 23 (1920): 167-79. p. 169.  
<http://www.jstor.org/stable/40067143>.
2. Burr, *Brief*, p. 168.
3. Writings of John Smith 1580-1631. Works. 1983 The complete works of Captain John Smith (1580-1631) / edited by Philip L. Barbour. Chapel Hill : Published for the Institute of Early American History and Culture, Williamsburg, Va. by the University of North Carolina Press, c1986.  
3 v. : facsim. ; 26 cm.
4. Samuel Vincent Proudfit, "Ancient Village Sites and Aboriginal Workshops in the District of Columbia." 241-6. in Mason, Otis T., W J McGee, Thomas Wilson, S. V. Proudfit, W. H. Holmes, Elmer R. Reynolds, and James Mooney. In "The Aborigines of the District of Columbia and the Lower Potomac - A Symposium, under the Direction of the Vice President of Section D." *American Anthropologist* 2, no. 3 (1889): 225-68. <http://www.jstor.org/stable/658373>.
5. Proudfit, "Ancient Village," 242.
6. William H. Holmes, "A Quarry Workshop of the Flakes-Stone Implement Makers in the District of Columbia." *American Anthropologist*. Vol. III, No. 1, January 1890. Washington. p. 2.
7. Robert L. Humphrey and Mary Elizabeth Chambers, *Ancient Washington: American Indian Cultures of the Potomac Valley*. G.W. Washington Studies #6, George Washington University, Washington, D.C., 1985. p. 30. (Fig. 4 p. ii; Fig 5 p. 30; Fig 15 p. 14).
8. T. D. Stewart and W. R. Wedel, "The Finding of Two Ossuaries on the Site of the Indian Village of Nacotchtanke (Anacostia)." *Journal of the Washington Academy of Sciences* 27, no. 5 (1937): 213-19.  
<http://www.jstor.org/stable/24530043>.
9. Dennis Knepper, John M. Rutherford, Daniel R. Hayes, Carter Shields, and Christopher L. Bowen, *The Archaeology of an Urban Landscape, The Whitehurst Freeway Archaeological Project Volume I: Prehistoric Sites* Aug 2006, [http://pmop.org/images/pdf/whitehurstfwy\\_voll\\_prehistoricsites\\_pmop.pdf](http://pmop.org/images/pdf/whitehurstfwy_voll_prehistoricsites_pmop.pdf)
10. Proudfit, "Ancient Village," 243.
11. Proudfit, S.V. A Collection of Stone Implements From the District of Columbia. p. 187-194. *Proceedings of United States National Museum*, Vol. XVIII. No. 810. p. 189.
12. Rebecca Seib and Helen C. Rountree. 2014. *Indians of southern Maryland*. Maryland Historical Society, 2014. 256 pages. p. 19.

13. Robert Pohl, "Lost Capitol Hill: Duddington," 9/20/2010.  
<https://thehillshome.com/2010/09/lost-capitol-hill-duddington/>
14. Samuel Clagett Busey, *Pictures of the city of Washington in the Past*. Washington, D.C., W. Ballantyne & sons, 1898. p. 138. (Full book available online: <https://babel.hathitrust.org/cgi/pt?id=wu.89072975790;view=1up;seq=7>)
15. John Michael Vlach, "The Mysterious Mr. Jenkins of Jenkins Hill: The Early History of the Capitol." Site. SPRING 2004. *U.S. Capitol Historical Society*.  
<http://www.capitolhillhistory.org/library/04/Jenkins%20Hill.html>
16. William Woyes Weaver, "Native American Gardening: The Three Sisters and More," *Mother Earth News*, Feb/March 2013. <http://www.motherearthnews.com/organic-gardening/vegetables/native-american-gardening-zm0z13fmzsto>
17. Christian F. Feest, "Nanticoke and Neighboring Tribes" in *Handbook of North American Indians*, Volume 15. Bruce G. Trigger (ed.). Washington, D.C.: Smithsonian Institution, 1978. p. 244.
18. Stephen R. Potter, *Commoners, tribute, and chiefs : the development of Algonquian culture in the Potomac Valley*. Charlottesville : University Press of Virginia, 1993. p. 186-88. (Fig 3. page 10.)
19. Smith, Writings p. 163
20. Betsy Fleet, *Henry Fleete : pioneer, explorer, trader, planter, legislator, justice & peacemaker*. Richmond, Va. 1989. Appendix A. <https://lccn.loc.gov/89081124>
21. Kingman and Heritage Islands, Park History. <http://www.kingmanisland.org/history-1/>
22. Proudfit, Collection p. 188
23. G. Tayac and E. Schupman, *We Have a Story to Tell, Native Peoples of the Chesapeake*. National Museum of the American Indian. (2006). p. 7-8.  
<http://nmai.si.edu/sites/1/files/pdf/education/chesapeake.pdf>
24. Seib and Rountree, Indians p. 23.
25. James Mooney, Indian tribes of the District of Columbia: *The American Anthropologist*, vol. 2, no. 3, pp. 259-266, July 1889. Anacostine Island name origin, p. 260
26. Holmes, Quarry p. 20-21.
27. Humphrey and Chambers, "Ancient Washington," p. 24.
28. Proudfit, Ancient Village p. 243.
29. William H. Holmes, Excavations in an Ancient Soapstone Quarry in the District of Columbia *American Anthropologist*, Vol. 3, No. 4 (Oct., 1890), pp. 321-330.
30. Feest, "Nanticoke and Neighboring Tribes" p. 245-6.

31. Rountree, Helen. Domesticated Animals by Early Virginia Indians, Uses of. (2020, December 07). Domesticated Dogs. In Encyclopedia Virginia. <https://encyclopediavirginia.org/entries/domesticated-animals-by-early-virginia-indians-uses-of>.

32. CAROLINA DOG. Official U.K.C. Breed Standard. Sighthounds Group. United Kennel Club, Inc. <https://web.archive.org/web/20150603172156/http://www.arba.org/carolina-dog.htm>

33. LeeDecker C. Uncovering the history of D.C.'s Landscape. 2020. National Park Service. <https://www.nps.gov/articles/history-archeology-of-dc-intro.htm>

34. “Up The River” by Joe Sutliff is no longer online. For additional information on Joe Sutliff's work, see: <http://www.joesutliff.com/>

35. & 36. Garfield Park, which is next to the Carroll Estate was constructed after the assassination of James Garfield in 1881. Thanks to the input of DC Archaeologist, Mark Herland, the news articles in the link below describe the artifacts and the remains of an Indian girl that were found in 1883, when Garfield Park was being built.

*Evening Star*, Aug. 22, 1883 p. 1 Indian Remains, Etc., Found. What the Workmen Grading a Public Reservation Have Dug Up.

*Washington Post*, Aug. 12, 1883 p. 8 Some Curious Discoveries. An Indian Girl's Skeleton and Other Relics of the Past.

To read the text of the 2 news articles, see this link:

<https://nativevillagemarker.blogspot.com/2018/11/skeleton-of-native-girl-was-found-in.html>

37. Another DC archaeologist, Heyden Wetzel, sent the 1866 article, linked below, about the artifacts of what was probably a fishing village that were found in SW DC, near what is now the new soccer stadium and the James Creek Marina.

James Creek artifacts: *Evening Star* Dec 20, 1866, p. 3.

<https://nativevillagemarker.blogspot.com/2020/01/anacostan-fishing-village-site-was.html>

38. For details on the Native Canoe that was found when the Virginia Ave Railroad tunnel was being dug in 1871, see: <http://onceasitwasdc.org/pages/Native%20Canoe.html>

39. For details on the 2<sup>nd</sup> Native Village identified by Proudfit on what is now the grounds of the US National Arboretum, see:

<http://nativevillagemarker.blogspot.com/2022/01/proudfits-2nd-native-village-on-grounds.html>

<https://npgallery.nps.gov/GetAsset/8a212300-4883-4dfc-a7c6-81acd4377aca>

<https://historicsites.dcpreservation.org/items/show/407>

“Most of the original, centuries-old forested landscape of the arboretum remains preserved, and

evidence indicates that in past centuries the land housed Piscataway Native American habitations and, later, 19th century spring houses.“

40. Tooker, WW. On the Meaning of the name Anacostia. Am Anthrop., os VII, 1894, pp. 389-83.

41. Wikipedia. Nacotchtank. Feb. 2022. <https://en.wikipedia.org/wiki/Nacotchtank>

(notes:

a. The wiki spelling is not the same as seen on the map.

b. Anacostin, which is used later in the wiki entry, is a variation of Anacostan, with an added “i”, which does not occur in any of the original forms of the name.)

42. Jonathan Edwards, Observations of the Language OF the Muhhekaneew Indians. Communicated to the Connecticut Society of Arts and Sciences (New Haven: Josiah Meigs, 1787)

43. Archives of Maryland Online. *Proceedings and Acts of the General Assembly. V 2, p 25.*

<https://msa.maryland.gov/megafile/msa/speccol/sc2900/sc2908/000001/000002/html/am2--25.html>

## Feb 2020 Addendum

Note: Since this article was written, learning more about Proudfit has made it apparent that his reference to “due east of the Capitol” was on the far bank of the Anacostia, where East Capitol Street was being built during the late 1800s, when he did his work in DC. Examining his map (Fig 7) also shows that he did not mark the area immediately east of the Capitol as a village site.

Chief Archaeologist for Washington, DC, Ruth Trocolli, also sent this link which led to the news articles about the Native skeletons found on the Bolling Air Force base:

<https://mdhistoricaltrust.wordpress.com/2015/10/09/prehistoric-ossuaries-a-personal-journey/>

From the 1999 book by Dennis Curry, “Feast of the Dead : Aboriginal Ossuaries in Maryland.”

News articles on skeletons found on Bolling:

<https://nativevillagemarker.blogspot.com/2019/09/1936-news-reports-on-anacostan-remains.html>

Ancient Cemetery in Anacostia Yields Bones Held Prehistoric: ...

The Washington Post (1923-1954); Sep 11, 1936; ProQuest Historical Newspapers: The Washington Post pg. X1

Washington Evening Star. Bones from Indian Pit Take to Smithsonian. August 6, 1936 p. A11.

Washington Evening Star. Skeletons Unearthed at Bolling Field. Sept 11, 1936 p. B1